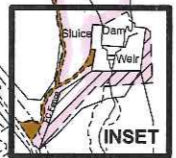
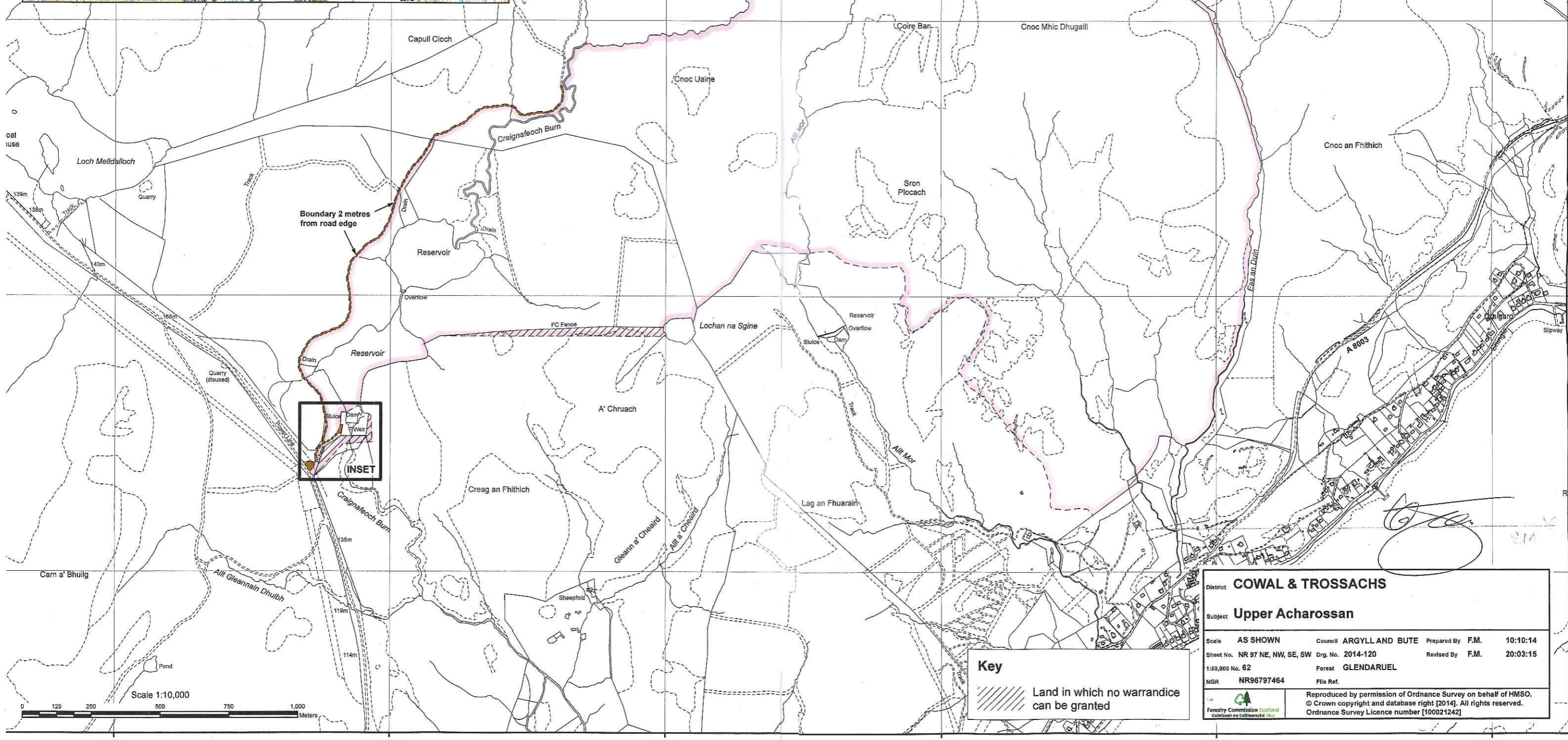
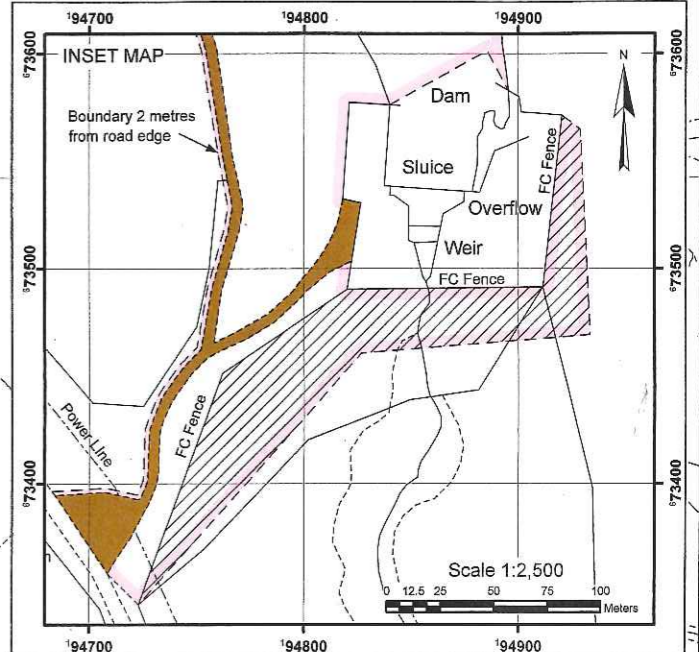



This is the plan referred to in the foregoing Dispositions by the Scottish Ministers in favour of Kelpman Community Forest Company relative to the subjects at Upper Acharossan Forest, by Tighnabruich, Argyll + Bute



Key
 // Land in which no warrandice can be granted

District: COWAL & TROSSACHS			
Subject: Upper Acharossan			
Scale: AS SHOWN	Council: ARGYLL AND BUTE	Prepared By: F.M.	10:10:14
Sheet No. NR 97 NE, NW, SE, SW	Dwg. No. 2014-120	Revised By: F.M.	20:03:15
1:50,000 No. 62	Forest: GLENDARUEL		
NGR: NR96797464	File Ref.		
 Reproduced by permission of Ordnance Survey on behalf of HMSO. © Crown copyright and database right [2014]. All rights reserved. Ordnance Survey Licence number [100021242]			